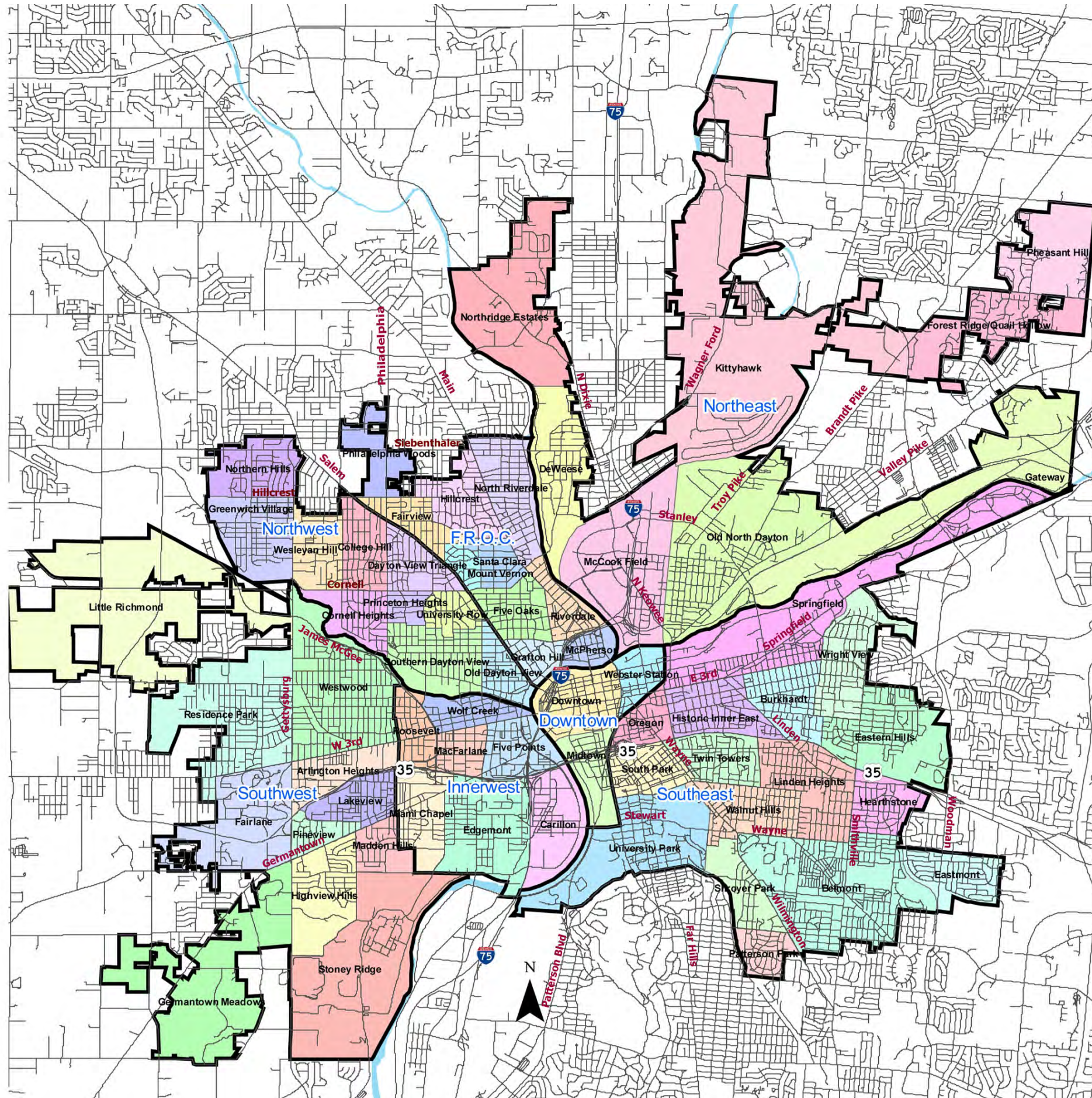


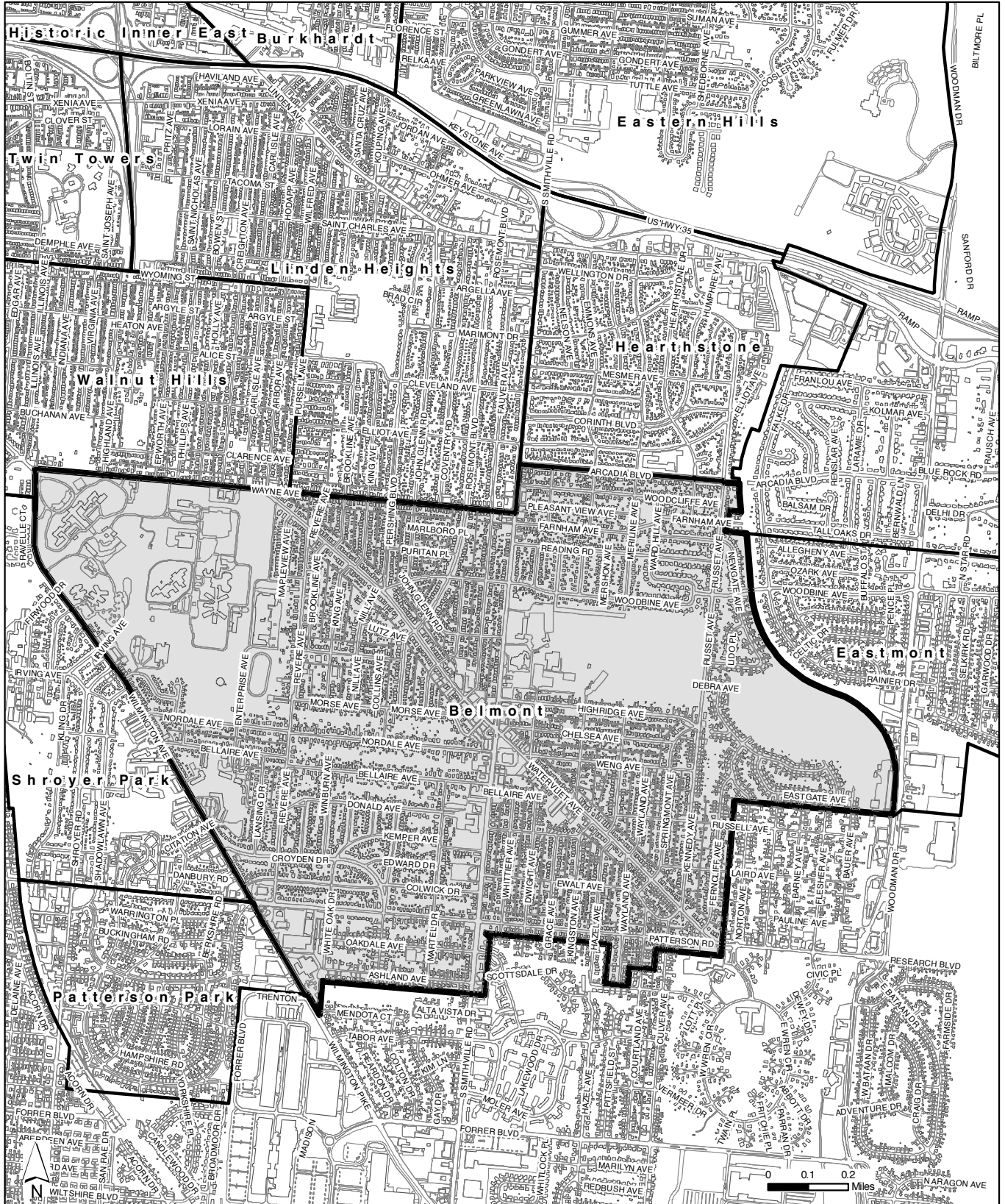
APPENDIX A

Maps



**City of Dayton
Priority Boards
and
Neighborhoods**
(with added street names)

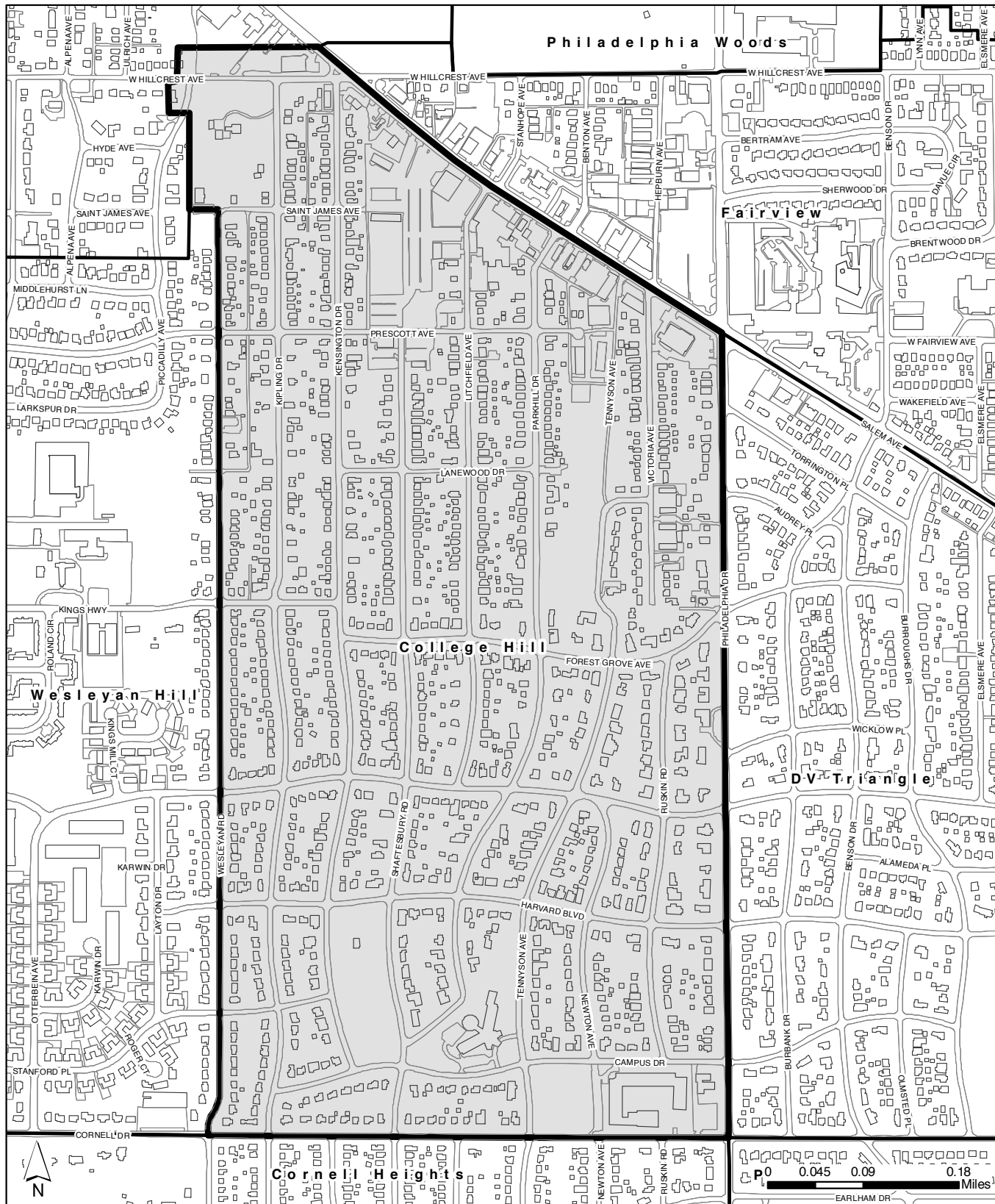
Belmont Neighborhood



Carillon Neighborhood

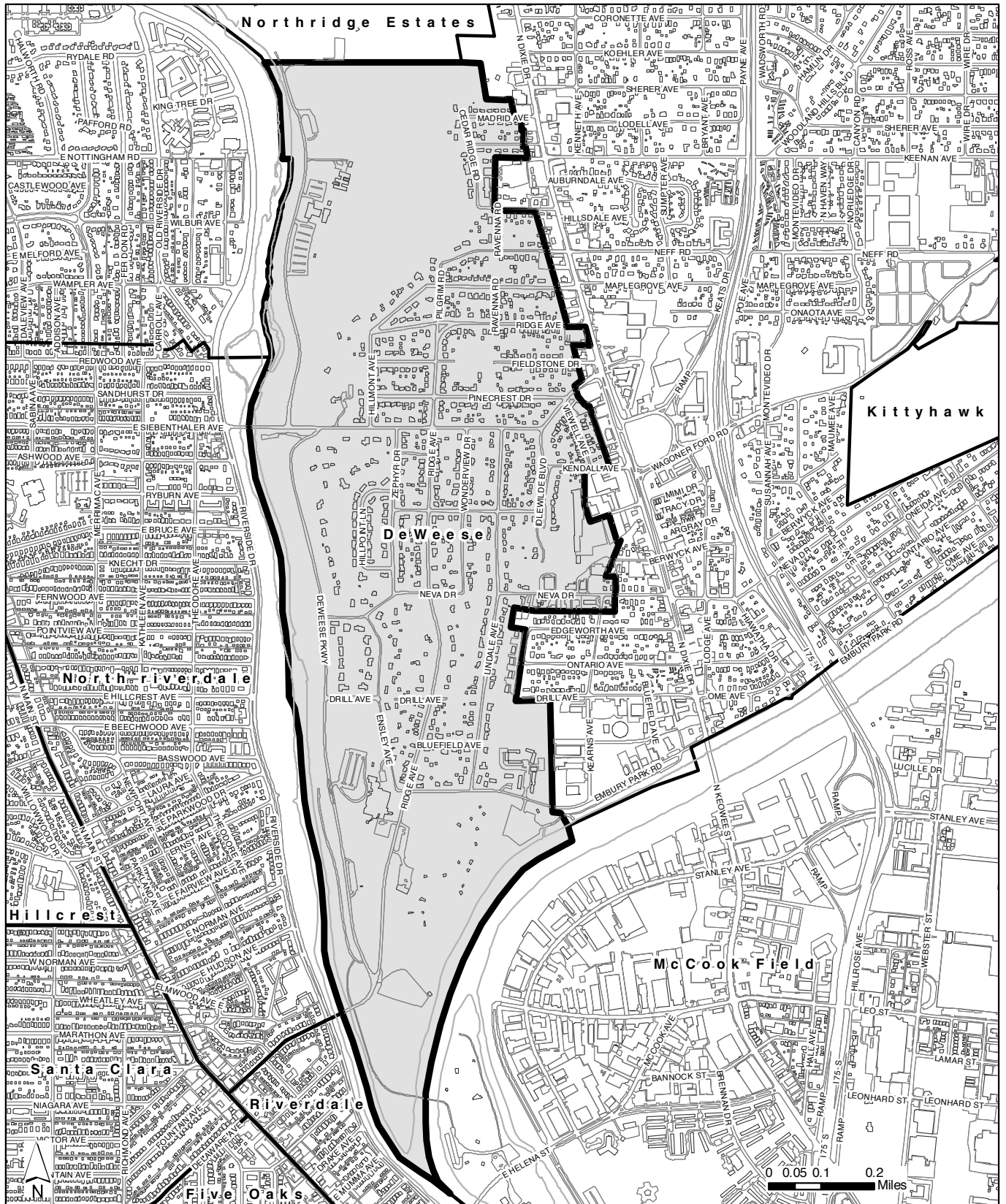


College Hill Neighborhood

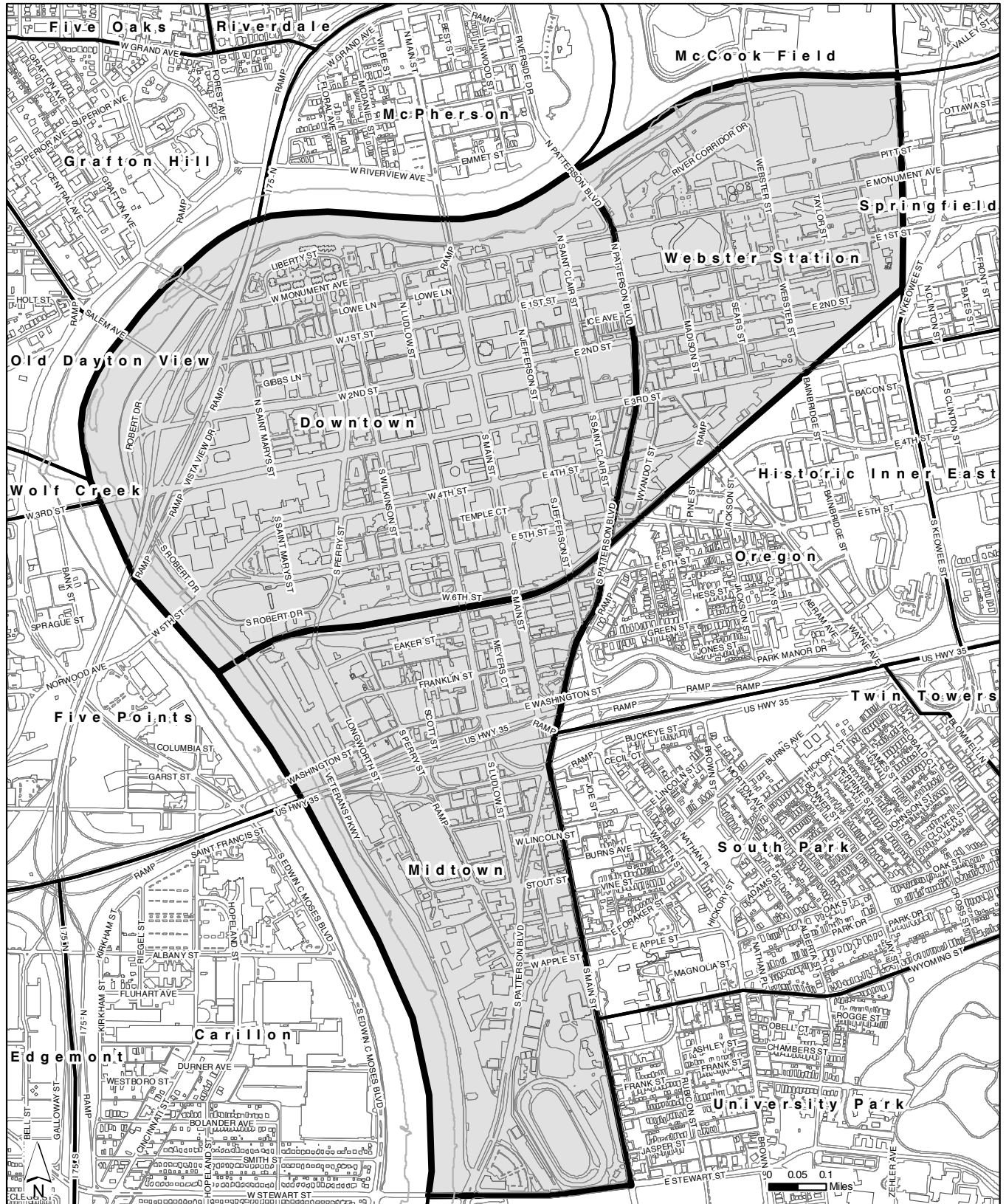


City of Dayton

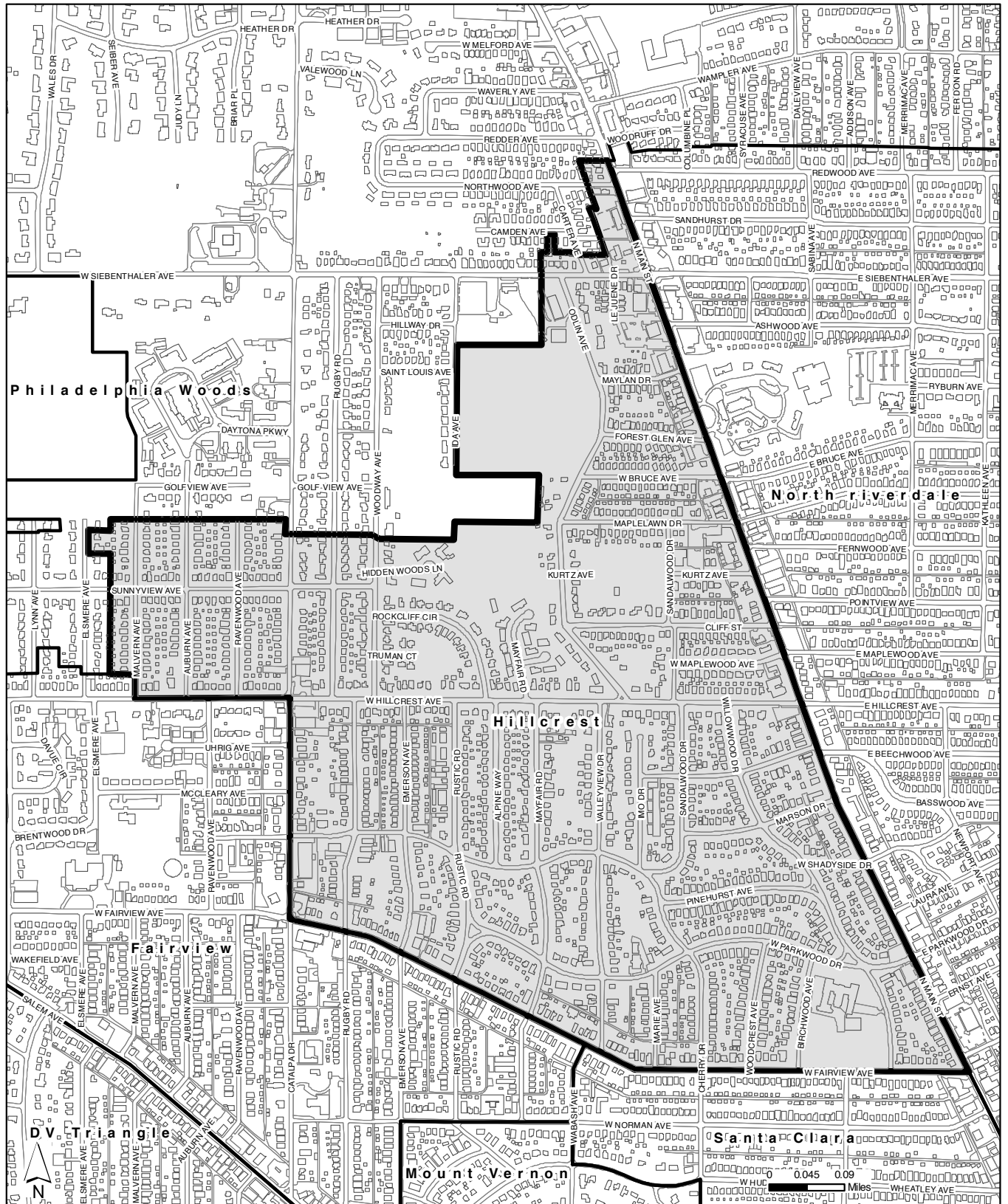
DeWeese Neighborhood



Downtown Planning Districts

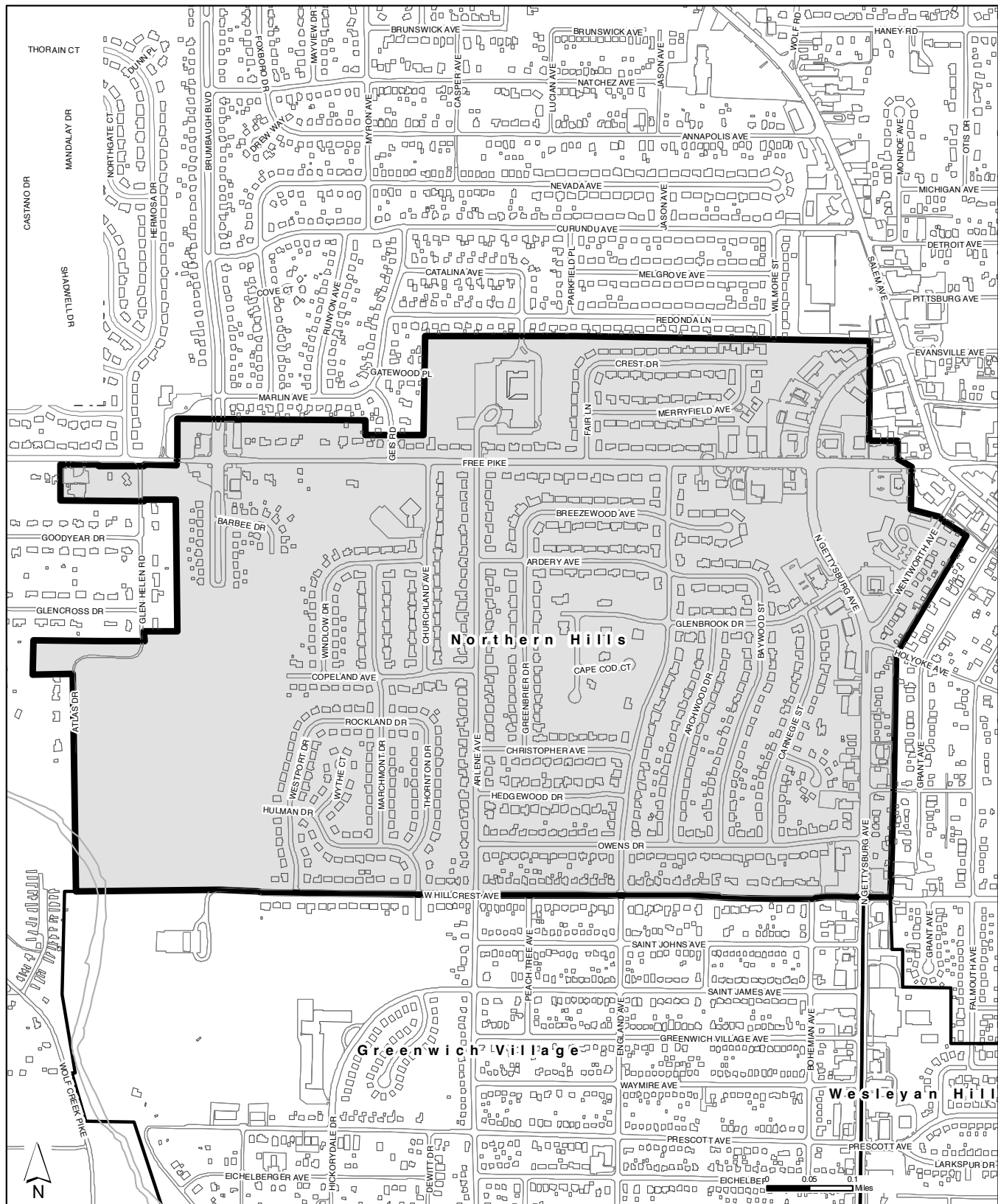


City of Dayton
Hillcrest Neighborhood



City of Dayton

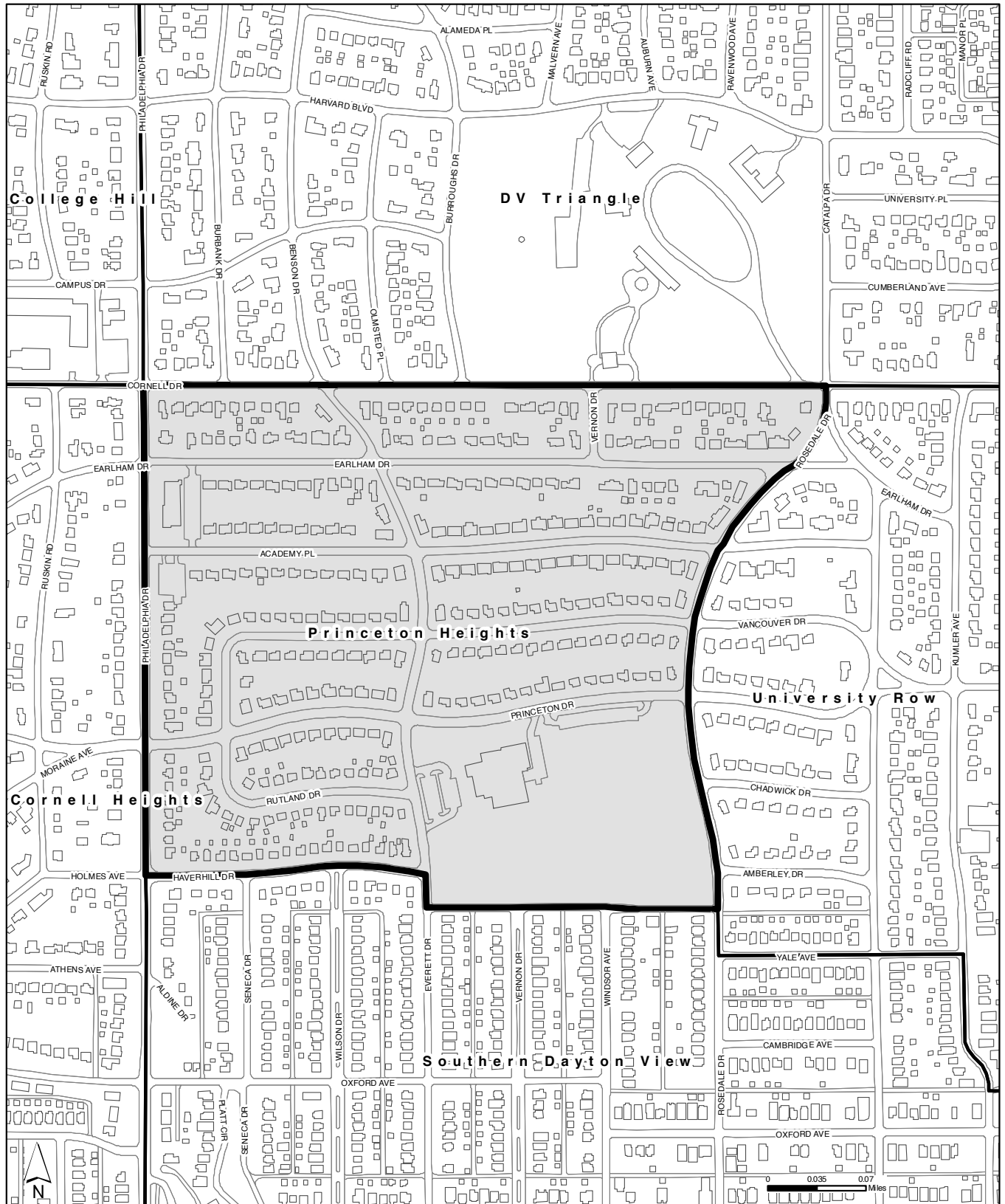
Northern Hills Neighborhood



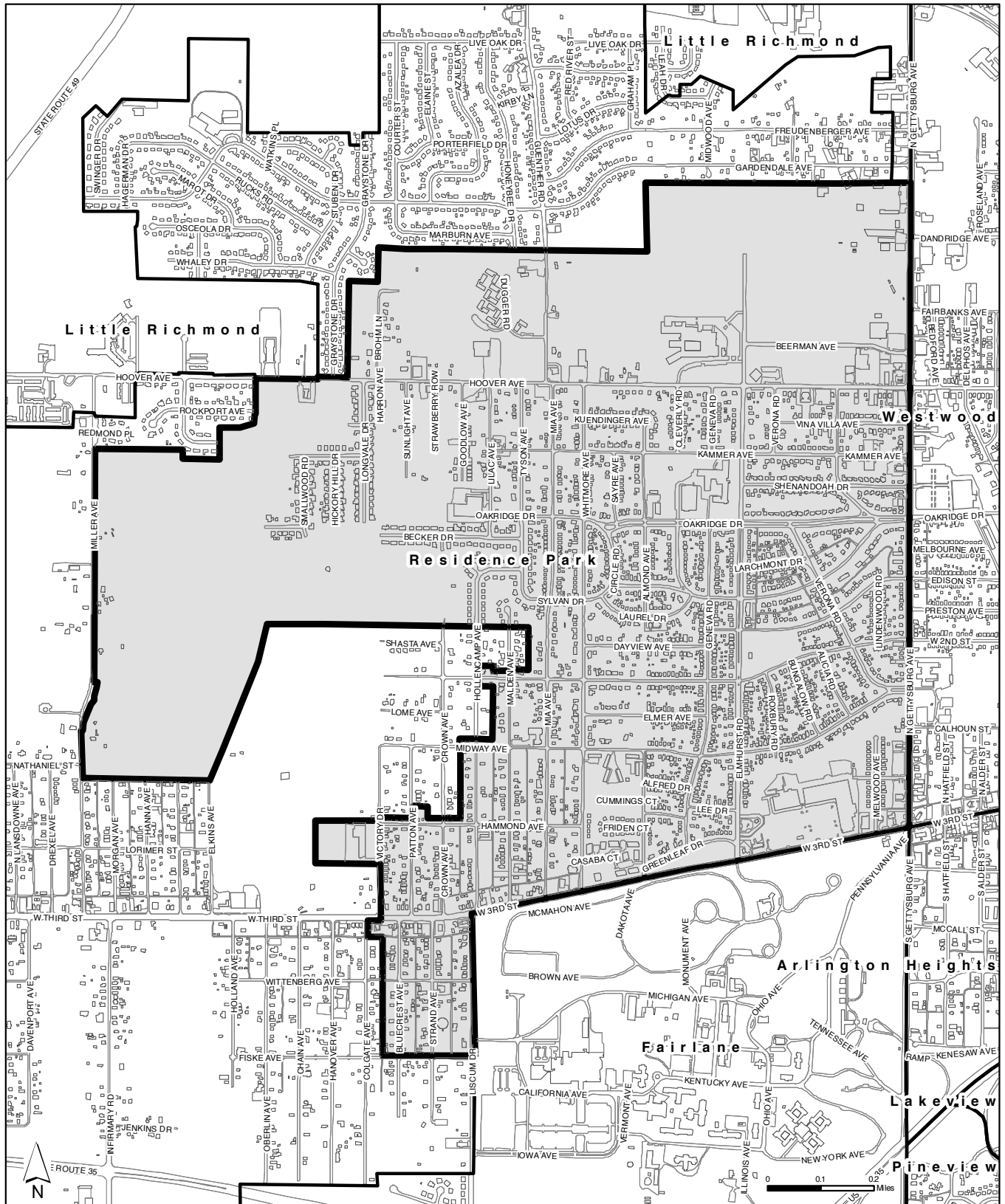
City of Dayton
Patterson Park Neighborhood



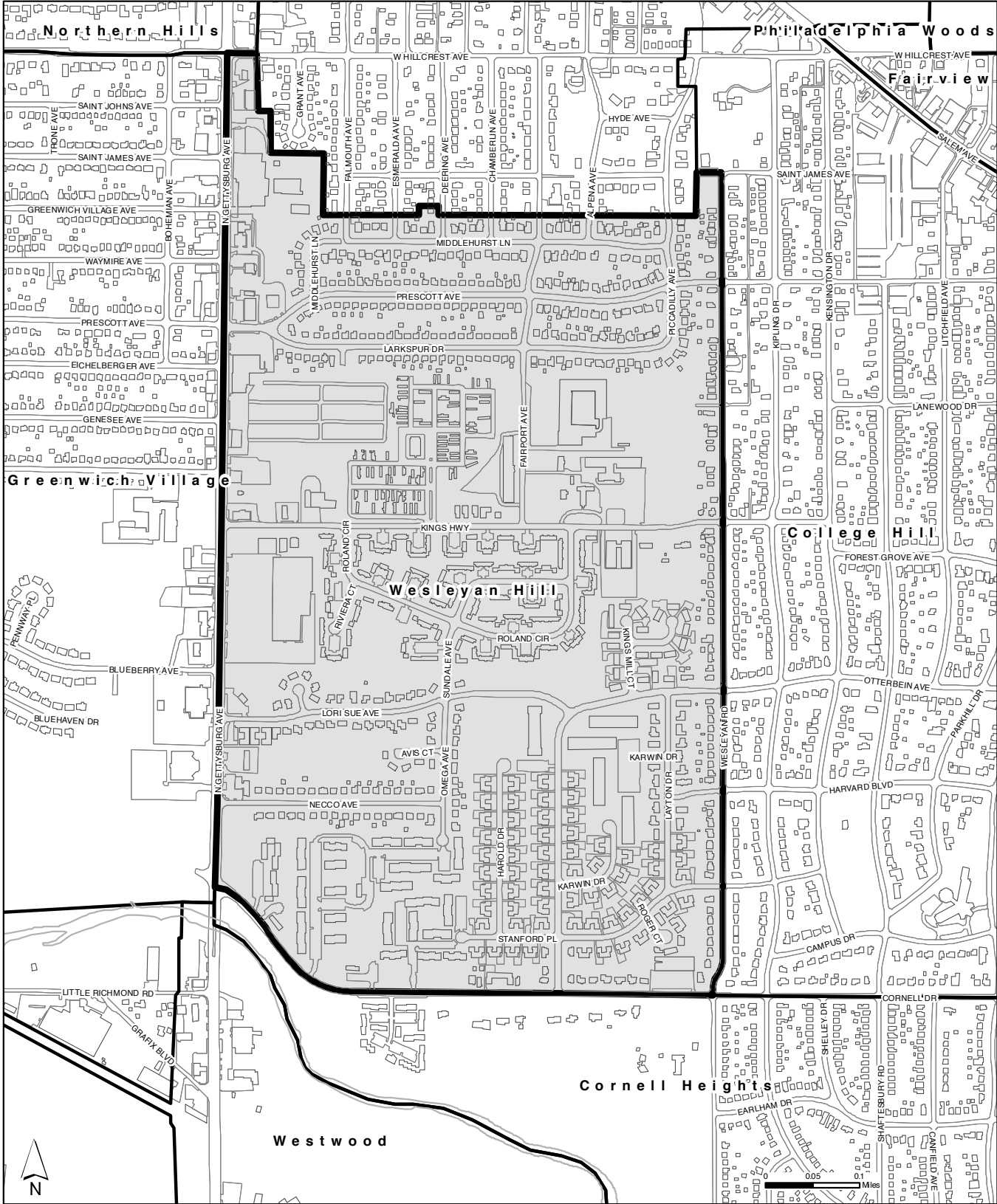
City of Dayton
Princeton Heights Neighborhood



City of Dayton
Residence Park Neighborhood

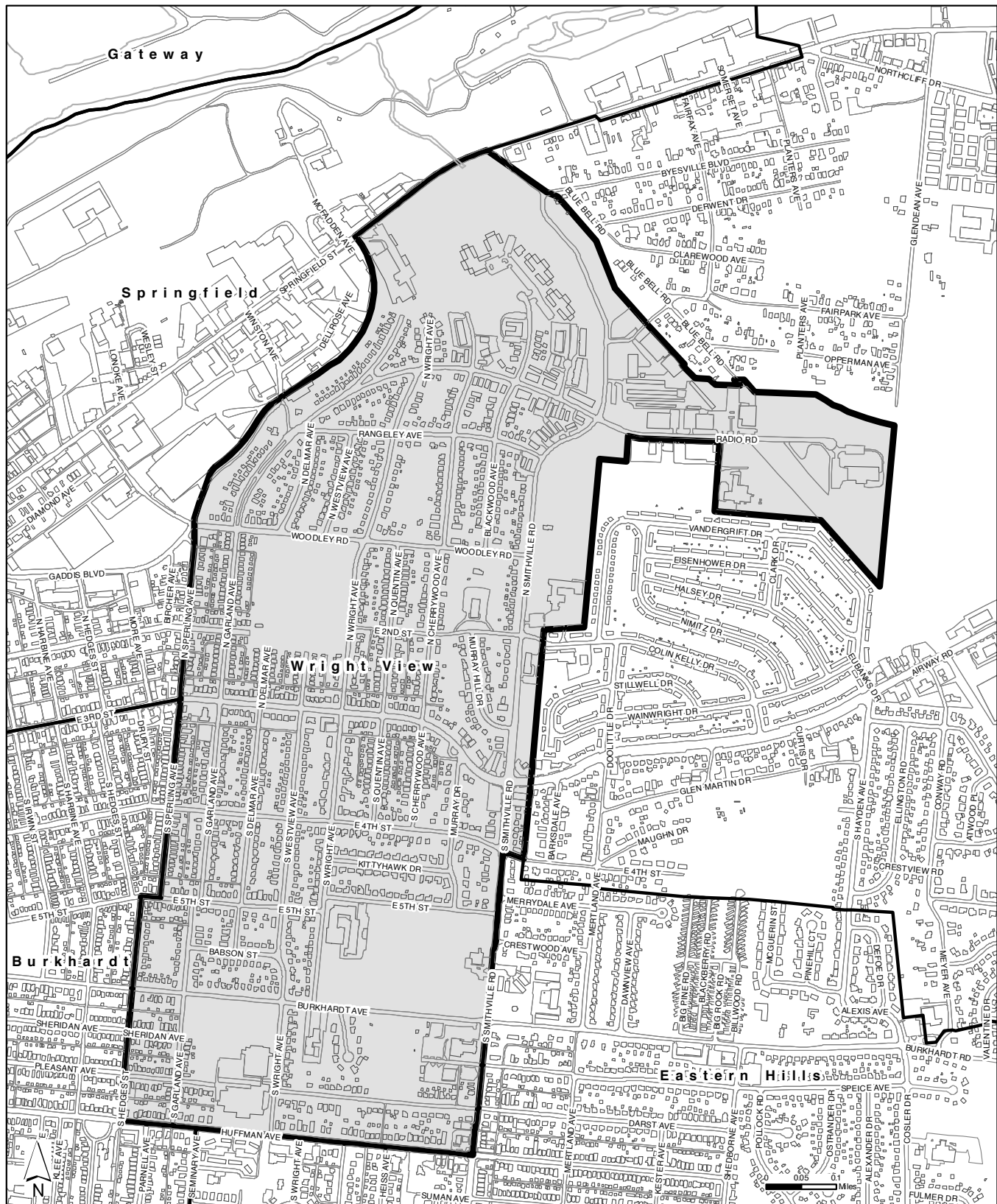


City of Dayton
Wesleyan Hill Neighborhood



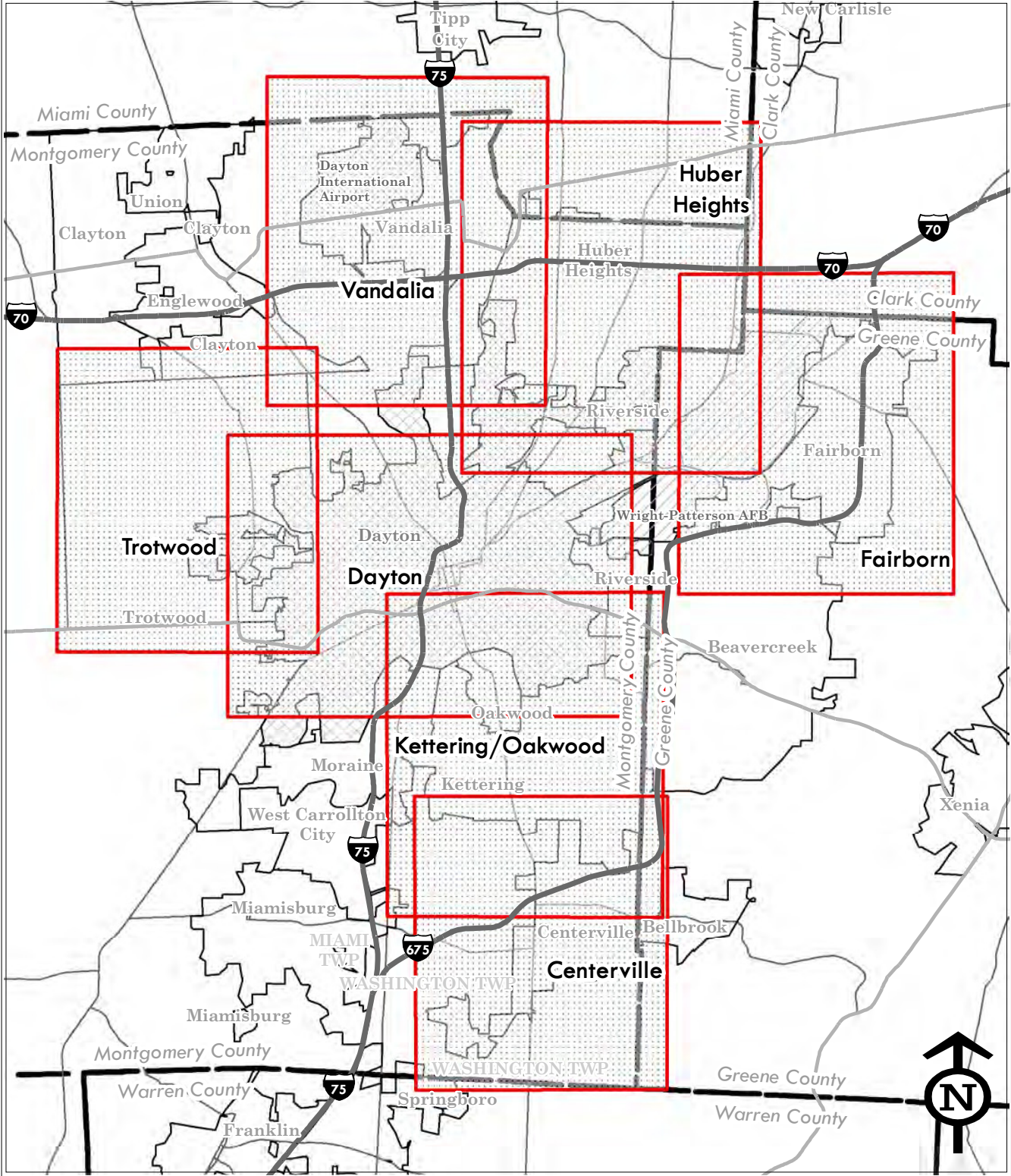
City of Dayton

Wright View Neighborhood



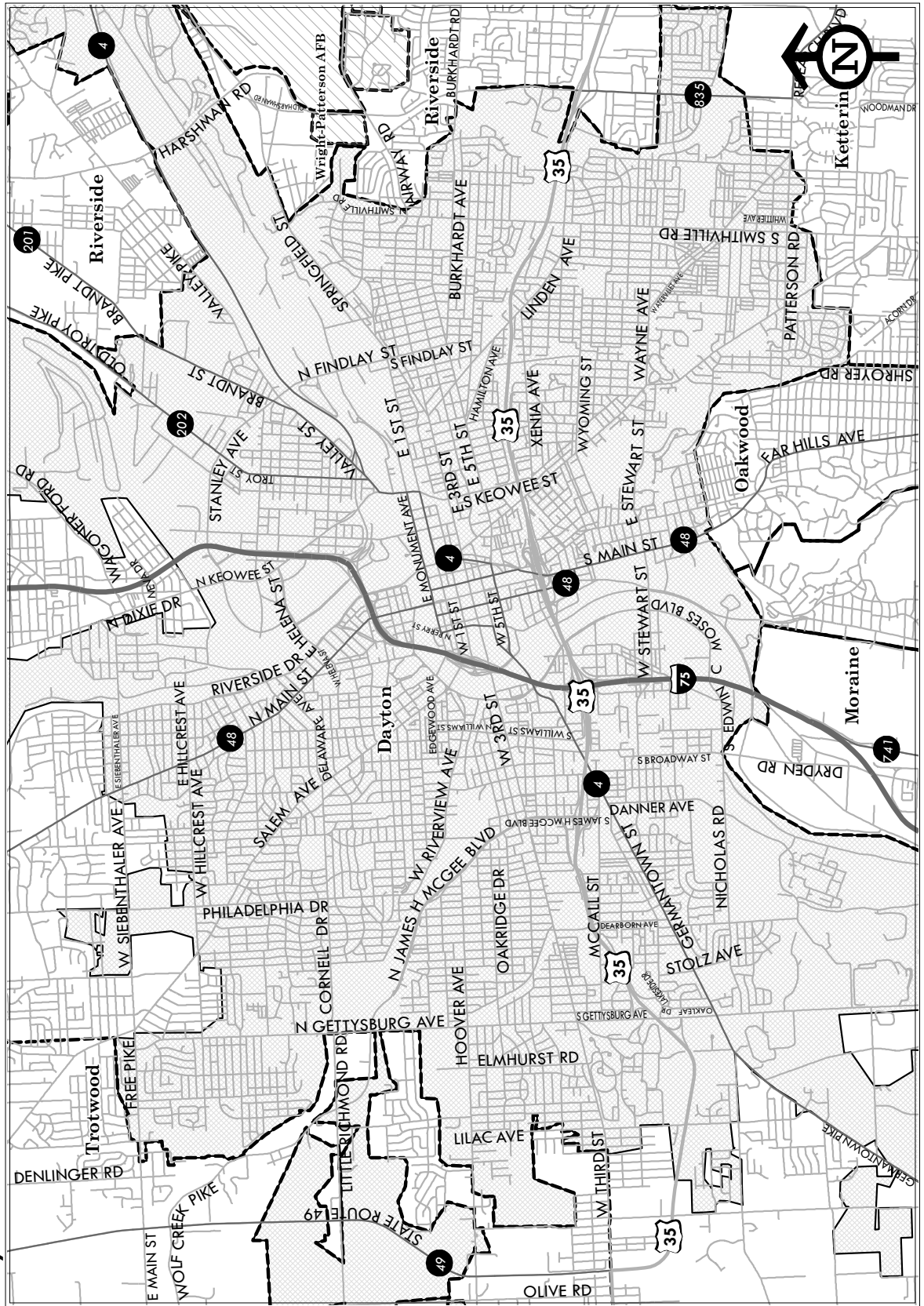
Ohio Modern

Regional Map Context



Ohio Modern

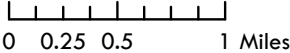
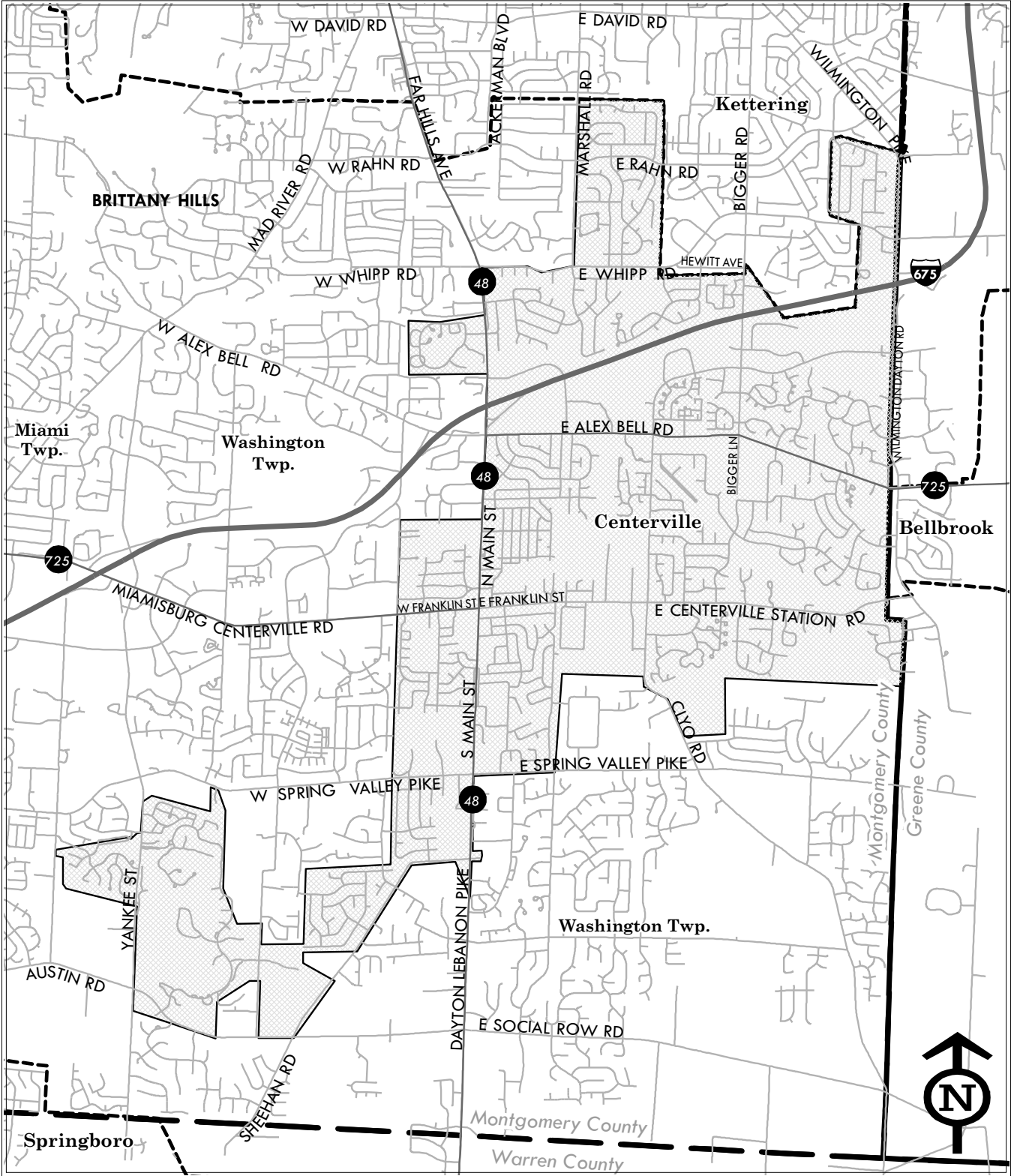
Dayton



0 0.3 0.6 1.2 Miles

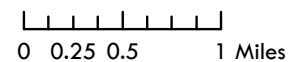
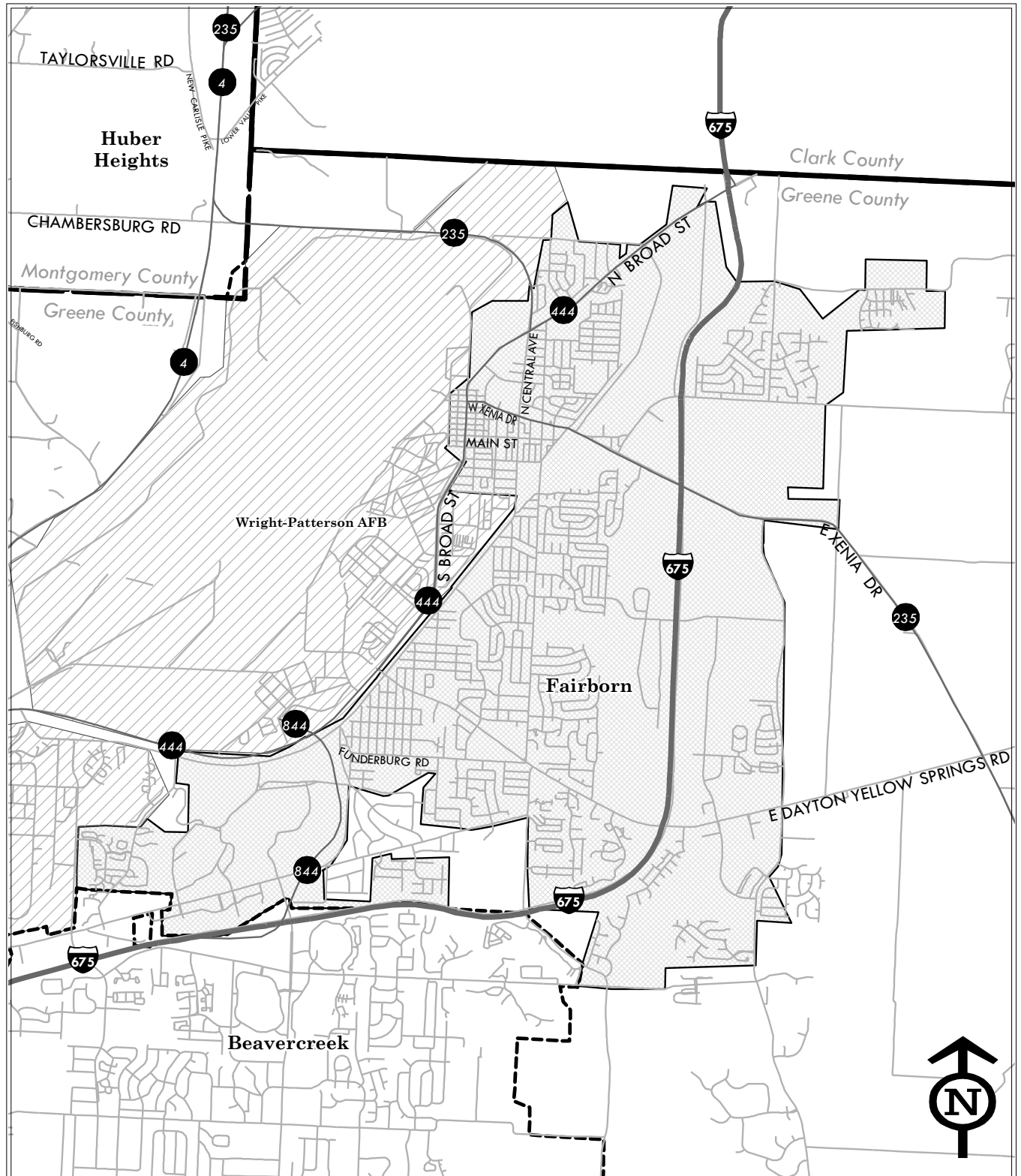
Ohio Modern

Centerville



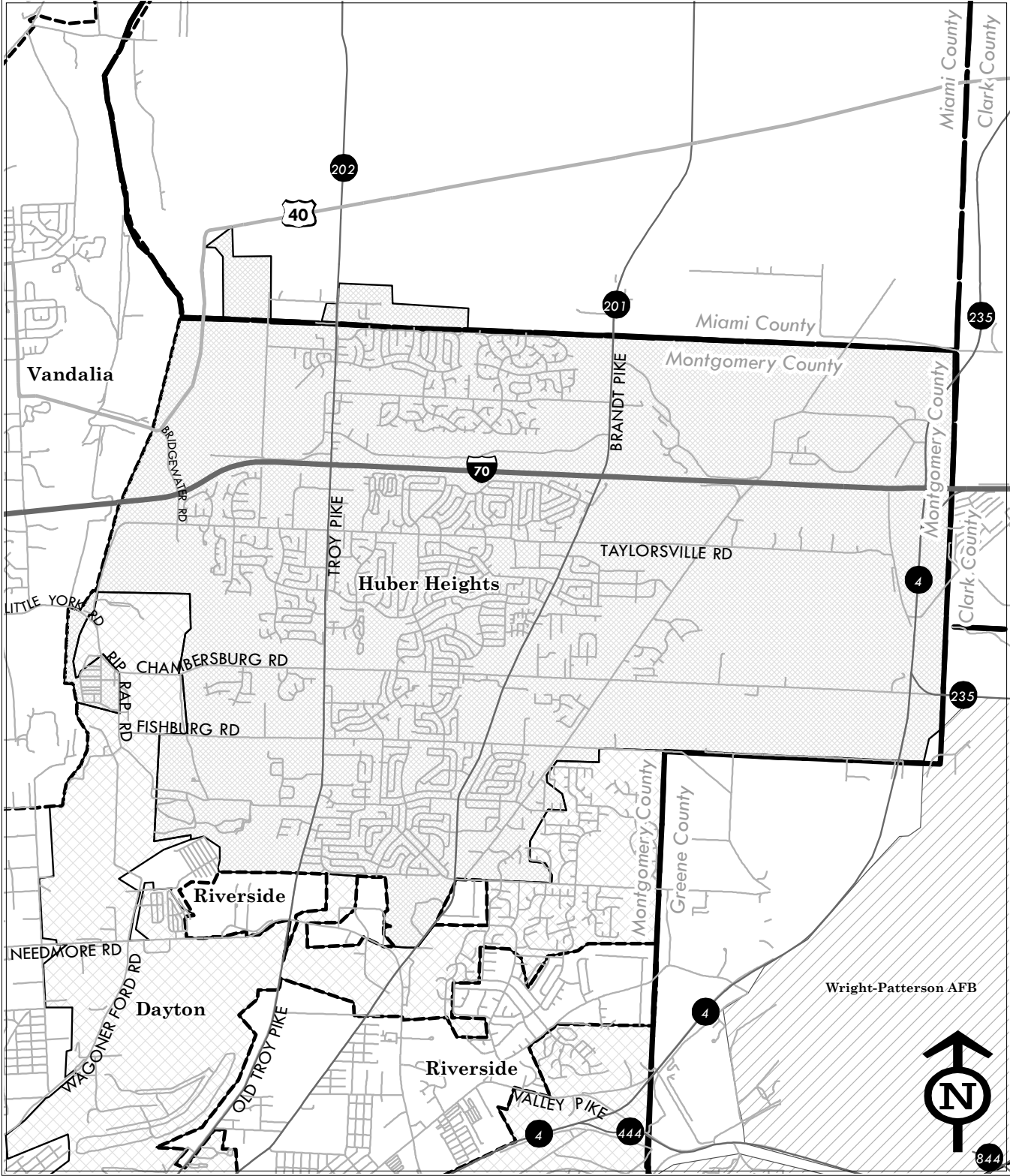
Ohio Modern

Fairborn



Ohio Modern

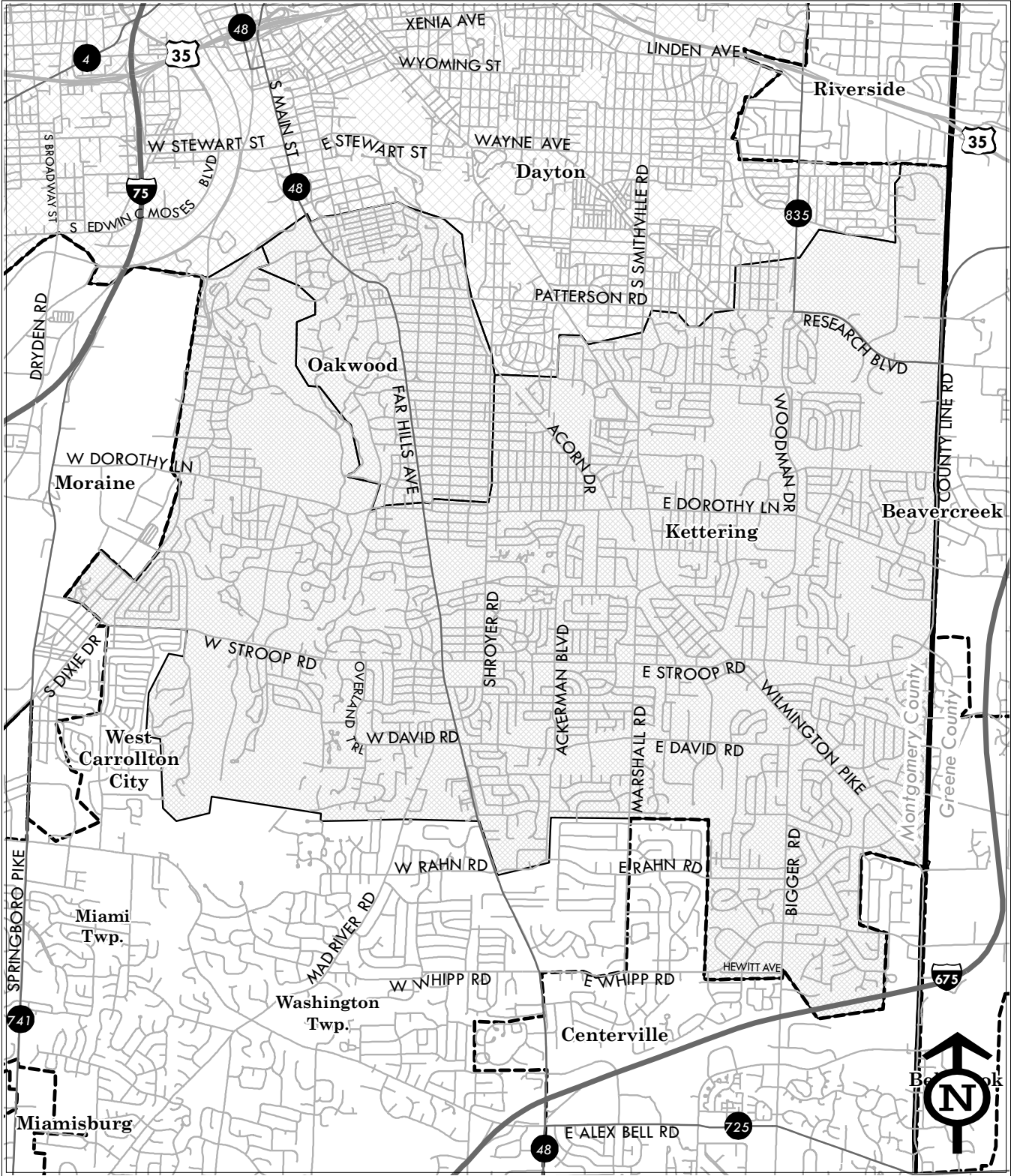
Huber Heights



0 0.3 0.6 1.2 Miles

Ohio Modern

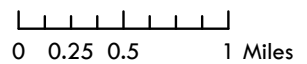
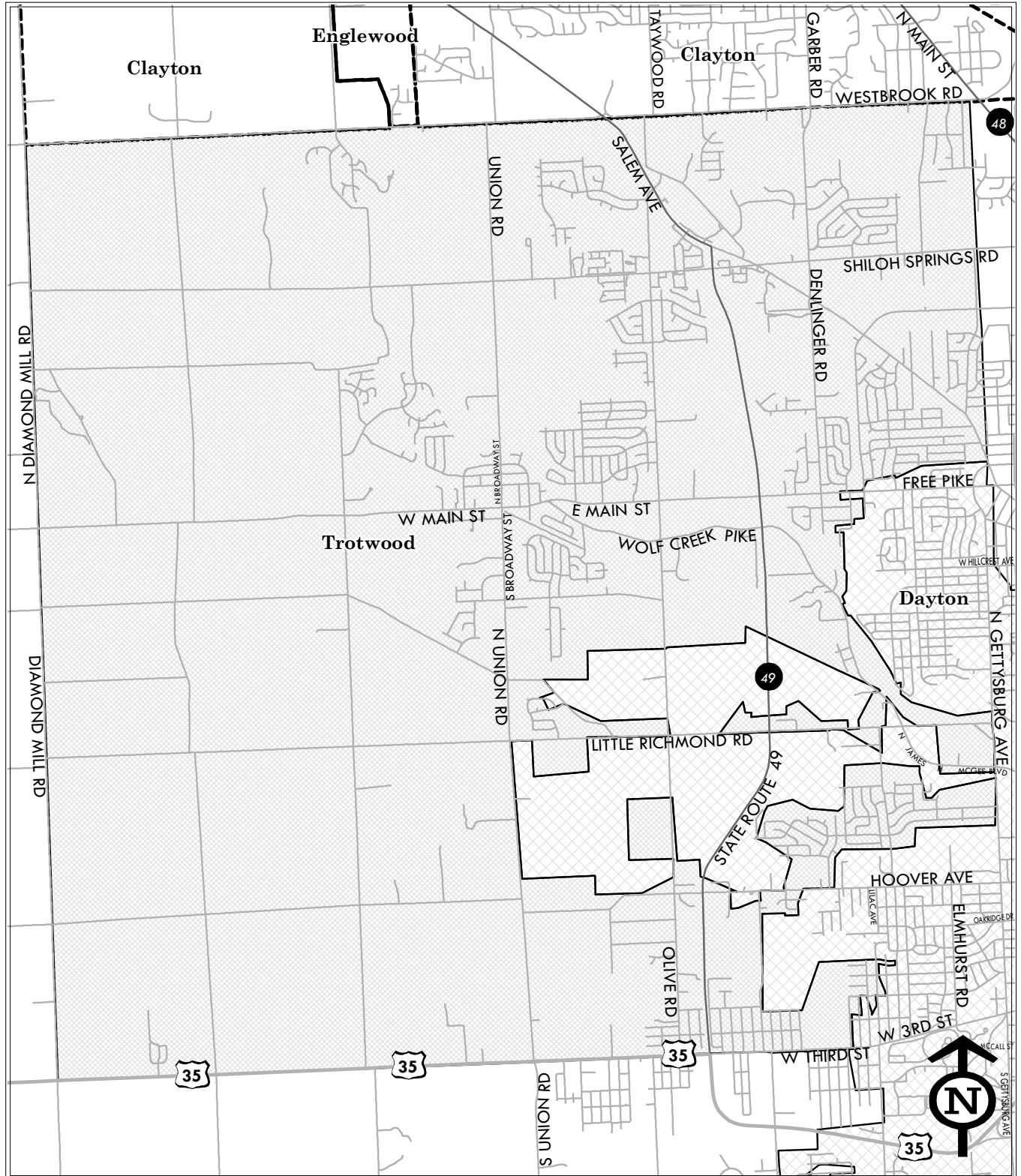
Kettering/Oakwood



0 0.25 0.5 1 Miles

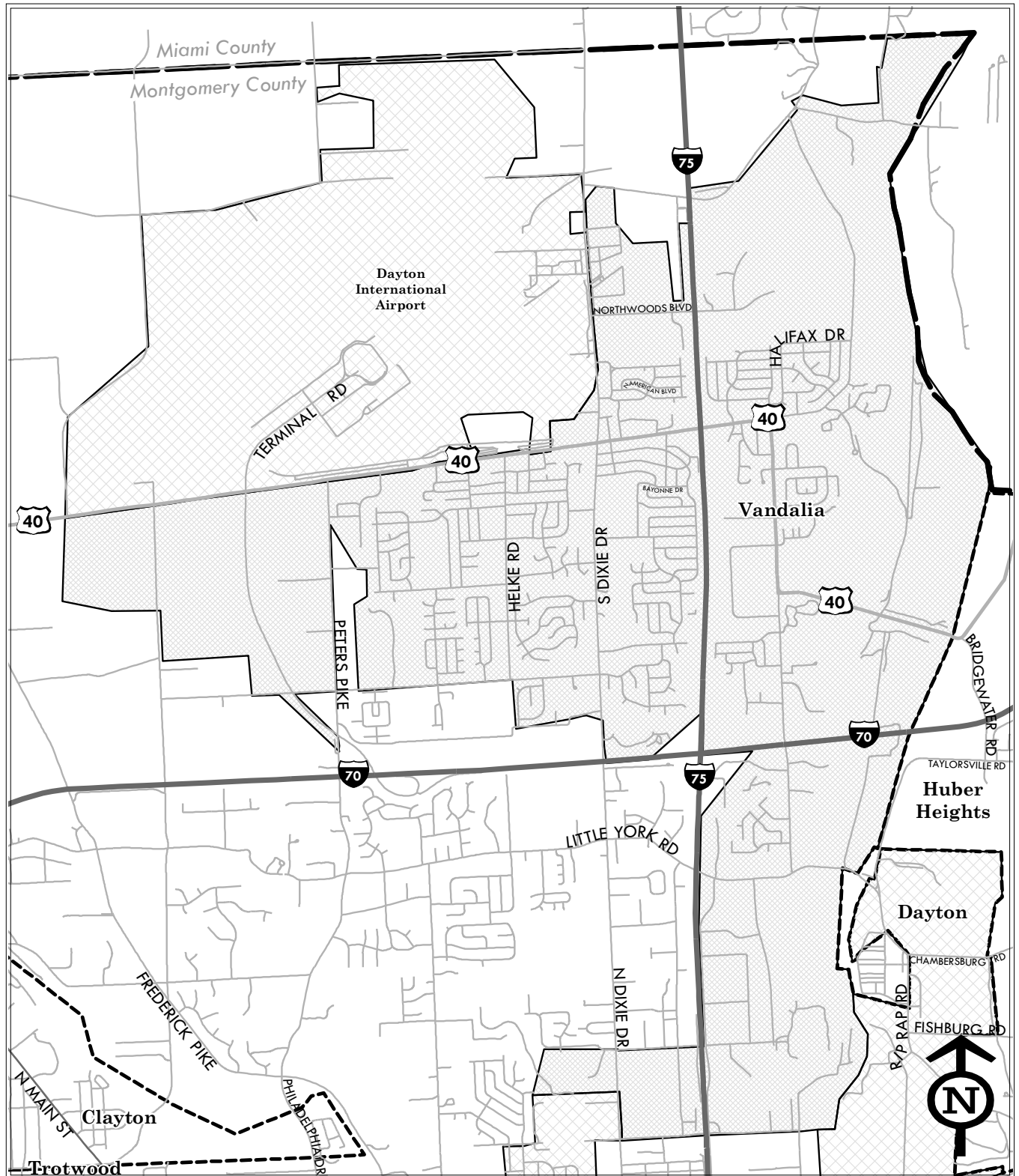
Ohio Modern

Trotwood



Ohio Modern

Vandalia



0 0.25 0.5 1 Miles